

LOT 6



# HOLD SLIP

11-12

APPLICATION # S.I. 98-016 LOT 11/12

LOCATION 1107 36 TRIANGLE LAKE

LARRY HIBBARD NAME

982 LOWER JOE CREEK RD. ADDRESS

MAUSON WA. 98831 ZIP CODE

The Lane County Building and Sanitation Division cannot proceed with processing your application because:

- 1.  Incomplete application (items deficient).
  - Address and/or directions to application site.
  - Proposed number of bedrooms in dwelling.
  - Approvable plot plan (see attachment).
  - Notification of date test holes will be ready.
- 2.  Verification of existing system required (see attachment).
- 3.  Two test holes (2'x4'x5' deep) required for expansion or repair of existing sewage disposal system in the area of the proposed drainfields.
- 4.  Other: AS A RESULT OF WELL SET BACKS AND SLOPES IN EXCESS OF 15%, ONLY A SMALL AREA OF GROUND IS APPROVABLE FOR SEPTIC.

S.I. 98-016

AT THIS POINT I BELIEVE I AM HAVING A LIKELY SEPTIC INSTALLER START OUT AS MUCH AS LINEAL FEET OF DISPOSAL LINE AS POSSIBLE. THIS WOULD BE DESIGNATED W/ THE DELINEATED APPROVED AREA. (SEE ATTACHED). 270' WOULD NEED TO BE STATED OUT FOR A SAND FILTER SYSTEM APPROVAL.

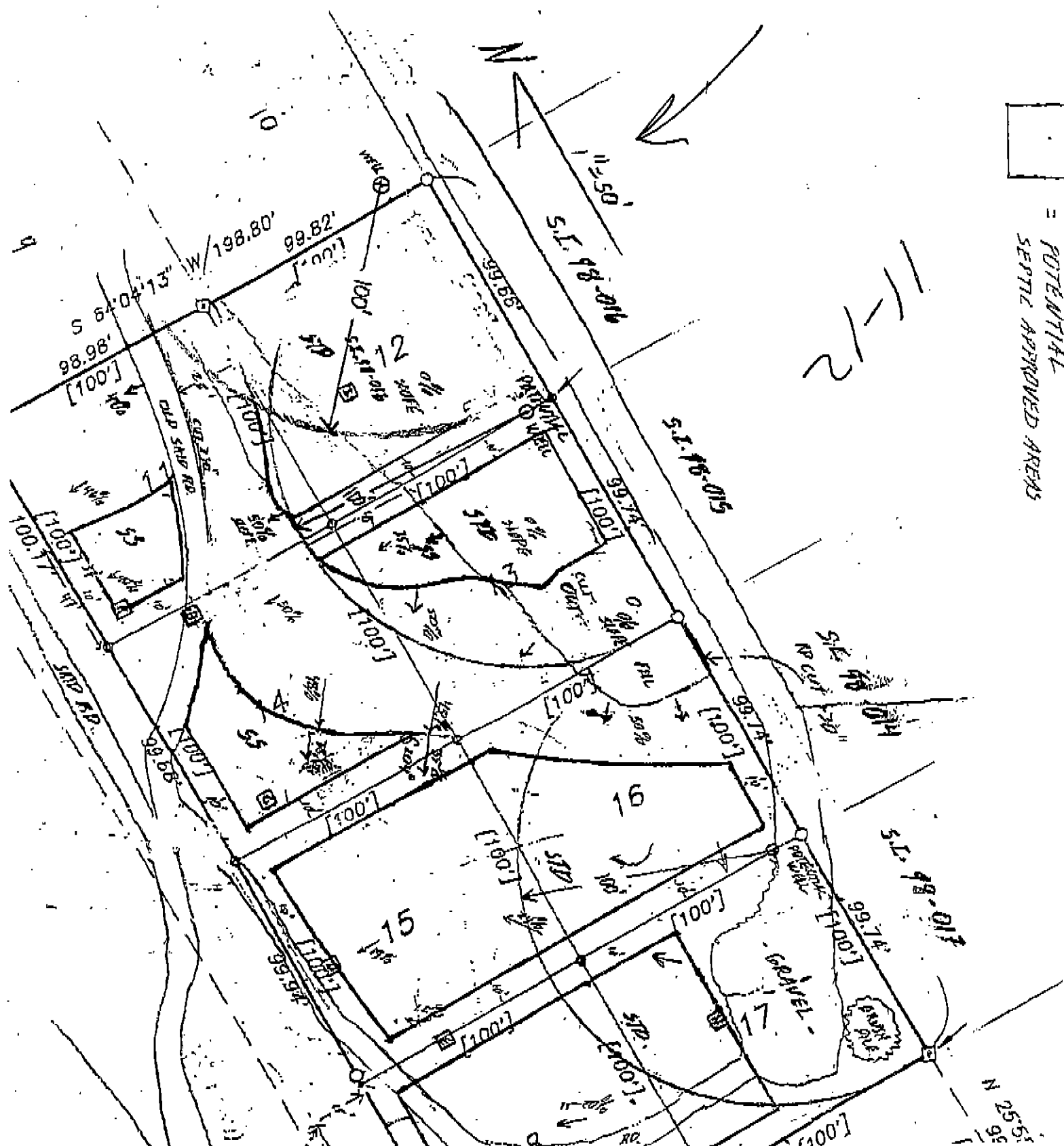
[Signature] DATE 12-22-98

OFFICE HOURS 8 to 9 PHONE: 541 692-3751 from to

If no response has been received in regards to this matter by \_\_\_\_\_ the application will be denied.

LOT 6

POTENTIAL SEPTIC APPROVED AREAS



# SEWAGE DISPOSAL SITE EVALUATION

S.I.# 78-01

TRIS TL 16-07-19-11-1041 Job Location 164 May 30 Talough Lake

Written Directions May 30 west hand right 500 yards

Subdivision: Lake View Block 2 Phone 509/682

APPLICANT'S NAME AND ADDRESS Larry Hibbard Phone

OWNER'S NAME AND ADDRESS 882 Laver for Oak Rd, Mauson, WA. 98831 Phone

STRUCTURES NOW ON THE PROPERTY None PROPOSED USE OF PROPERTY Residential

I hereby certify that the above statements are true and accurate, and that I have the following legal interest in the property: X owner of record  contract purchaser  potential

realtor or agent I further certify that I am authorized to act for the owner of record, and that said owner's signature approves of this action. Date 4/24/02

TEST HOLES READY 4/20/02 Please Call Mike at 302-419-1191 Signature [Signature] Date 4/24/02

\*\*\*\*\* OFFICE USE ONLY BELOW THIS LINE \*\*\*\*\*

THIS REPORT IS NOT A PERMIT FOR SEWAGE SYSTEM INSTALLATION

The area described on the attached plot plan dated \_\_\_\_\_ is \_\_\_\_\_ system.

### ADDITIONAL COMMENTS:

Discard DSD  
4/29/02  
Discard Plans of KRPD

NOTE: If this report approves use of a sand filter or pressurized distribution system, detailed construction design plans will be required with the installation permit application.

THIS IS A PRELIMINARY REPORT WHICH DOES NOT ENSURE THE ISSUANCE OF A FUTURE BUILDING PERMIT. ANY PLANS OR EXPENDITURES MADE IN RELIANCE UPON THIS REPORT ARE AT YOUR OWN RISK. IF SITE IS APPROVED, SEE REVERSE SIDE.

\*\*\*\*\*  
**WARNING:**  
This Site Evaluation is a technical report to determine if a on-site system will function properly. It does not approve the proposed use of the parcel. This Site Evaluation may be converted to a construction permit only if the parcel and use meet land use regulations in effect the time of application. YOU ARE URGED TO CONTACT YOUR LOCAL PLANNING OFFICE FOR LAND USE REVIEW.  
\*\*\*\*\*

DEO AUTHORIZED AGENT \_\_\_\_\_ DATE \_\_\_\_\_

COUNTY ENVIRONMENTAL HEALTH, 125 EAST 8TH AVENUE, EUGENE, OREGON 97401 (687-4051)

Lot 7

# SEWAGE DISPOSAL SITE EVALUATION

Job # 98-015

TRG, TL 16-07-19-11-0101

Job Location  Hwy 36 Tainia Lake

Subdivision:  Lake View

Block  2

Written Directions  Hwy 36 west to right on Grand Street past store to Hwy 36 to Little Lake Rd R for

WATER SUPPLY  Proposed Private Well

APPLICANT'S NAME AND ADDRESS  LARRY HIBBARD

Phone \_\_\_\_\_

OWNER'S NAME AND ADDRESS  8832 LARRY JOE CRK RD, MAWSON, WA, 98831

Phone  509-687-2

STRUCTURES NOW ON THE PROPERTY  none PROPOSED USE OF PROPERTY  Residential

I hereby certify that the above statements are true and accurate, and that I have the following legal interest in the property:  owner of record, \_\_\_\_\_ contractor/purchaser, \_\_\_\_\_ potential buyer/realtor or agent. I further certify that I am authorized to act for the owner of record, and that said owner is aware and approves of this action.

TEST HOLES READY  Please Call Mike at 302-4812  Mike Miller Date  11/21/98

The area described on the attached plot plan dated  10-23-98 is \_\_\_\_\_ for a  SAND FILTER w/ SERVICE DISPOSAL LINES system.

ADDITIONAL COMMENTS:  135' INTRM, 135' REPLACEMENT SANITARY SAND FILTER TREATMENT

30' DIA & 30" MAX DISPOSAL LINES w/ 18" OF COVER, 12" BELOW PIPE TOP.

NOTE: If this report approves use of a sand filter or pressurized distribution system, detailed construction design plans will be required with the installation permit application.

THIS IS A PRELIMINARY REPORT WHICH DOES NOT ENSURE THE ISSUANCE OF A FUTURE BUILDING PERMIT. ANY PLANS OR EXPENDITURES MADE IN RELIANCE UPON THIS REPORT ARE AT YOUR OWN RISK. IF SITE IS APPROVED, SEE REVERSE SIDE.

**WARNING:** This Site Evaluation is a technical report to determine if a on-site system will function properly. It does not approve the proposed use of the parcel. This Site Evaluation may be converted to a construction permit only if the parcel and use meet land use regulations in effect at the time of application. YOU ARE URGED TO CONTACT YOUR LOCAL PLANNING OFFICE FOR LAND USE REVIEW.

[Signature]  
DEQ AUTHORIZED AGENT

10-23-98  
DATE

LANE COUNTY ENVIRONMENTAL HEALTH, 125 EAST 8TH AVENUE, EUGENE, OREGON 97401 (887-4051)

055-92

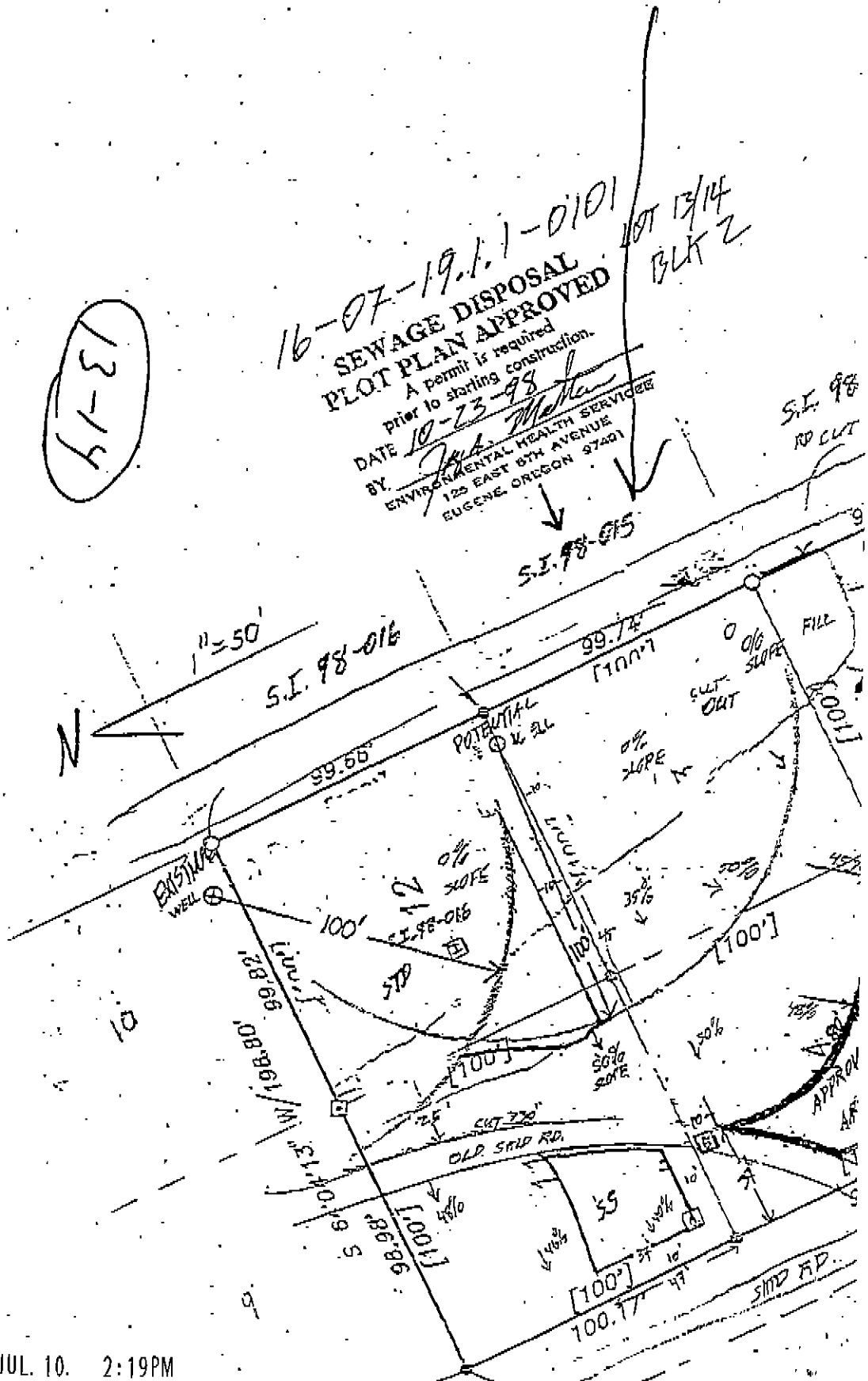
LOT 7

13-14

16-07-19.1.1-0101  
SEWAGE DISPOSAL  
PLOT PLAN APPROVED  
A permit is required  
prior to starting construction.

DATE 10-23-98  
BY *John M. ...*  
ENVIRONMENTAL HEALTH SERVICES  
125 EAST 8TH AVENUE  
EUGENE, OREGON 97401

LOT 13/14  
BLK 2



# SEWAGE DISPOSAL SITE EVALUATION

98-014

TRS. TL 16-012-19-11-0161 Job Location  Hwy 36 To Trawick Lake / Little Lake Rd.

Willen Directions  Hwy 36 W to "Little Lake Rd" Right 1/4 To dirt Rd on Right.

Subdivision: Lake View

1615/16 Block 2

WATER SUPPLY proposed private well

APPLICANT'S NAME AND ADDRESS LARRY HIBBARD Phone 504-687-3800

OWNERS NAME AND ADDRESS SAVVA / 882 Lower Joe Ck Rd, MANSON, WA 98831 Phone \_\_\_\_\_

STRUCTURES NOW ON THE PROPERTY None PROPOSED USE OF PROPERTY residential

I hereby certify that the above statements are true and accurate, and that I have the following legal interest in the property:  owner of record; \_\_\_\_\_ contract purchaser; \_\_\_\_\_ potential buyer; \_\_\_\_\_ realtor or agent; I further certify that I am authorized to act for the owner of record, and that said owner is aware and approves of this action.

TEST HOLES READY Planned Call Mike @ 302-4812 for well pricing to investigate Signature [Signature] Date 1/30/98

\*\*\*\*\* OFFICE USE ONLY BELOW THIS LINE \*\*\*\*\*

**THIS REPORT IS NOT A PERMIT FOR SEWAGE SYSTEM INSTALLATION**

The area described on the attached plot plan dated 10-23-98 is APPROVED for a STANDARD system.

ADDITIONAL COMMENTS: ITS TOWN 135 SAND FILTER REPLACEMENT

ALL D.F.E. SETBACKS APPY.

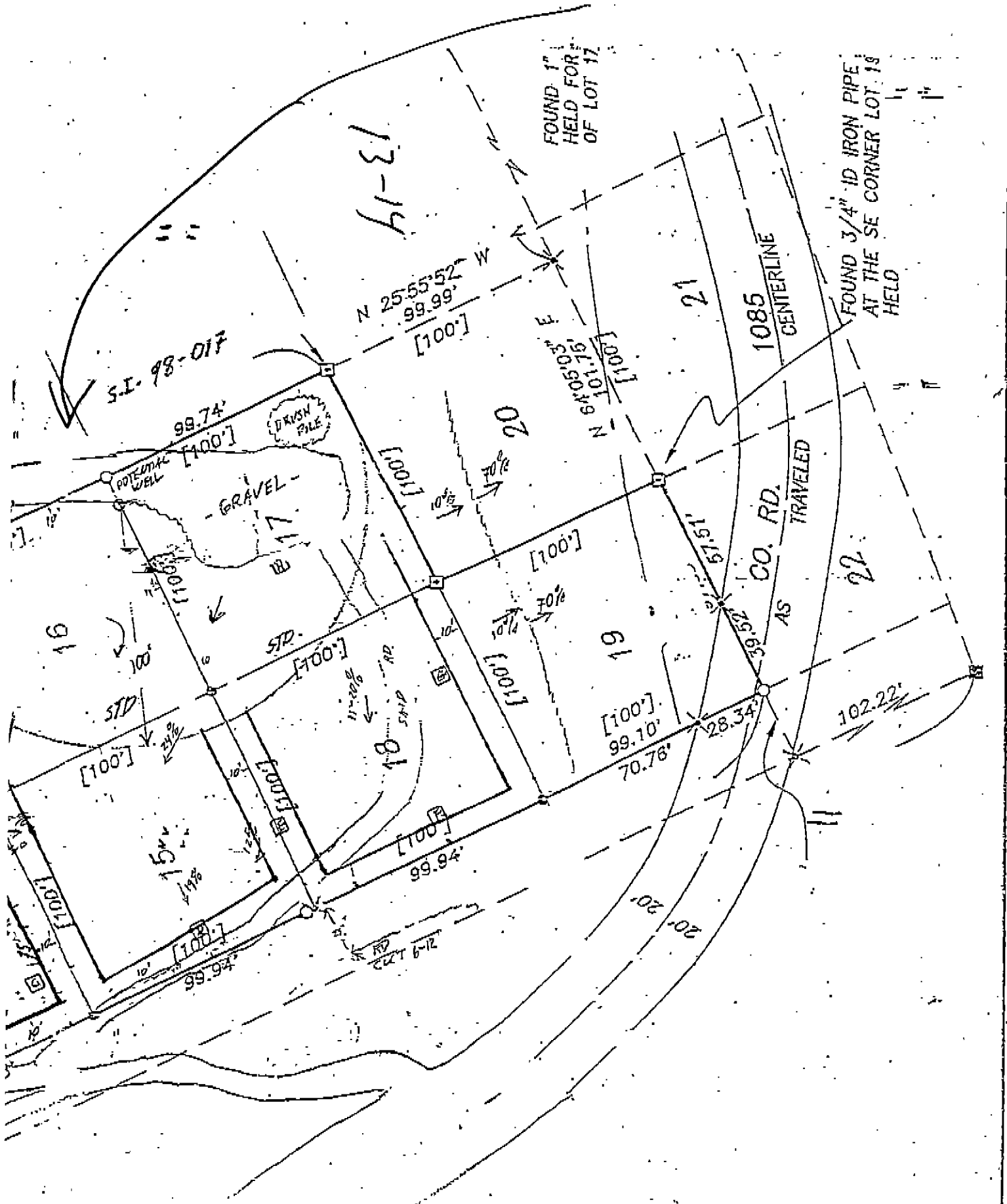
**NOTE:**  
If this report approves use of a sand filter or pressurized distribution system, detailed construction design plans will be required with the installation permit application.

THIS IS A PRELIMINARY REPORT WHICH DOES NOT ENSURE THE ISSUANCE OF A FUTURE BUILDING PERMIT. ANY PLANS OR EXPENDITURES MADE IN RELIANCE UPON THIS REPORT ARE AT YOUR OWN RISK. IF SITE IS APPROVED, SEE REVERSE SIDE.

**WARNING:**  
This Site Evaluation is a technical report to determine if a on-site system will function properly. It does not approve the proposed use of the parcel. This Site Evaluation may be converted to a construction permit only if the parcel and use meet land use regulations in effect at the time of application. YOU ARE URGED TO CONTACT YOUR LOCAL PLANNING OFFICE FOR LAND USE REVIEW.

DEQ AUTHORIZED AGENT [Signature] DATE 10-23-98

Lot 8



**SEWAGE DISPOSAL SITE EVALUATION**

SI # 10 111

98-013

TRS, T. 16-09-19-A1-0101 Job Location  Hwy 36 + Little Lake Rd

Subdivision: Lake View Written Directions  Hwy 36 W. to Little Lake Rd. right approx. 1/2 mile rd all right.

Lot 12/18 Block 2 Applicant's Name and Address LARRY HIBBARD WATER SUPPLY Proposed Private Well

OWNER'S NAME AND ADDRESS SAVY 882 LIVERY SOC (CRK RD, MINWALL, WA 98831) Phone 509-689-3500

STRUCTURES NOW ON THE PROPERTY YIELD PROPOSED USE OF PROPERTY Residential

I hereby certify that the above statements are true and accurate, and that I have the following legal interest in the property:  owner of record;  contract purchaser;  potential buyer;  realtor or agent. I further certify that (fill out the owner) I am authorized to act for the owner of record, and that said owner is aware and approves of this action.

TEST HOLES READY PLEASE CALL MR. A.T. 302-41812 Signature Robert Stoll Date 1/20/98

\*\*\*\*\* OFFICE USE ONLY BELOW THIS LINE \*\*\*\*\*  
**THIS REPORT IS NOT A PERMIT FOR SEWAGE SYSTEM INSTALLATION**

The area described on the attached plot plan dated 10-21-98 is APPROVED for a STANDARD system.

ADDITIONAL COMMENTS: 375' LUMBA, 375' REPLACEMENT, 30" MAXIMUM DEPTH  
ALL REG. SETBACKS APPROX.

**NOTE:** If this report approves use of a sand filter or pressurized distribution system, detailed construction design plans will be required with the installation permit application.

THIS IS A PRELIMINARY REPORT WHICH DOES NOT ENSURE THE ISSUANCE OF A FUTURE BUILDING PERMIT. ANY PLANS OR EXPENDITURES MADE IN RELIANCE UPON THIS REPORT ARE AT YOUR OWN RISK. IF SITE IS APPROVED, SEE REVERSE SIDE.

**WARNING:** This Site Evaluation is a technical report to determine if a on-site system will function properly. It does not approve the proposed use of the parcel. This Site Evaluation may be converted to a construction permit only if the parcel and use meet land use regulations in effect at the time of application. YOU ARE URGED TO CONTACT YOUR LOCAL PLANNING OFFICE FOR LAND USE REVIEW.

[Signature]  
DEQ AUTHORIZED AGENT  
DATE 10-21-98

LANE COUNTY ENVIRONMENTAL HEALTH, 125 EAST 9TH AVENUE, EUGENE, OREGON 97401 (687-4051)

CS5-92

